






El Dorado County General Plan EIR

Land Use Intensity for the Environmentally Constrained Alternative

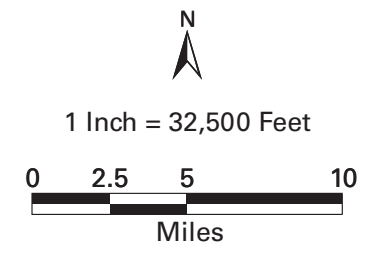
LEGEND

-  Mehrten Formation - High Sensitivity
-  Water

Land Use Intensity

-  High
-  Medium
-  Low

Source: Department of Conservation, Division of Mines and Geology 1987, 1992; CNDDB 2002; Gould, pers. comm., 2003; EDAW 2003



October 2003

Exhibit 5.13-3

EDAW