






El Dorado County General Plan EIR

Paleontological Sensitivity Map
 Land Use Intensity for the 1996 General
 Plan and No Project Alternatives

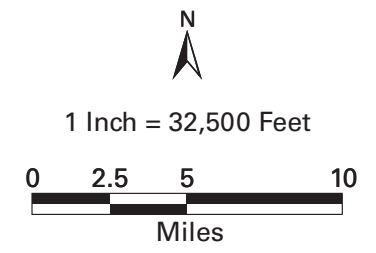
LEGEND

-  Mehrten Formation - High Sensitivity
-  Water

Land Use Intensity

-  High
-  Medium
-  Low

Source: Department of Conservation, Division of
 Mines and Geology 1987, 1992; CNDDDB 2002;
 Gould, pers. comm., 2002; EDAW 2003



October 2003

Exhibit 5.13-1

EDAW