

FIGURE B-4





INDIVIDUAL AIRPORT POLICIES AND COMPATIBILITY MAP CHAPTER 6

Placerville Airport Land Use Compatibility Plan Airport Noise Zones Policy Map (June 2012)

Map Feature Key

- Parcels
-  Airport Boundary
-  Placerville City Limit
-  Major Roads
-  Airport Runway
-  Airport Influence Area

Noise Zone Key

-  CNEL* 55-60
-  CNEL* 60-65
-  CNEL* 65-70
-  CNEL* 70+

*Community Noise Equivalent Level (CNEL)

- Notes
1. Noise contour source: Mead & Hunt, Inc. 2011. Noise contours reflect future scenario of 95,000 annual operations with terrain modeling enabled.
 2. See Section 4.2 for policies applicable within each zone.

Map Source: El Dorado County Airport Land Use Commission
Base DMA Source: El Dorado County

1 inch = 3,000 feet 



Figure PLA - 2

