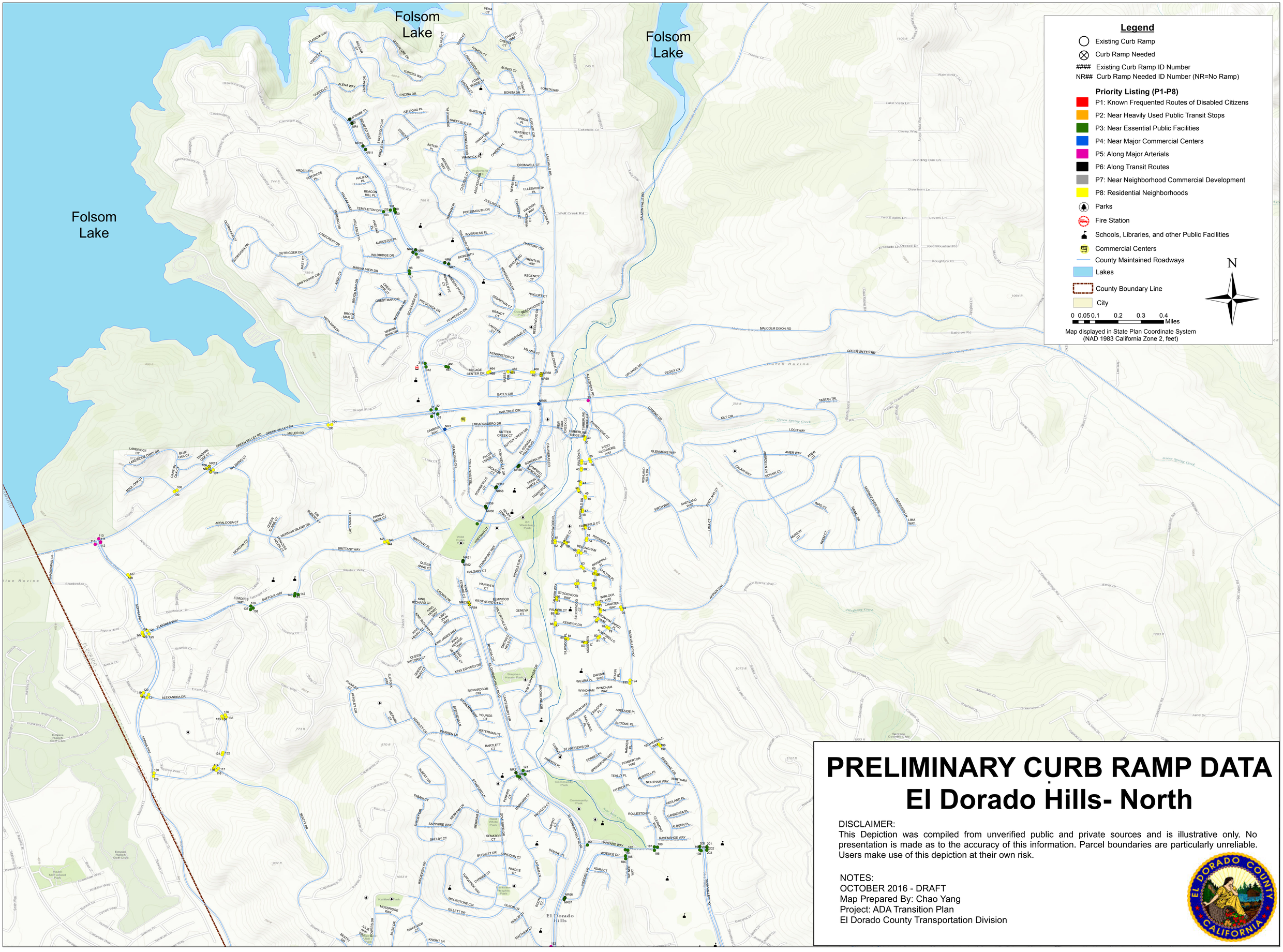

PRELIMINARY CURB RAMP DATA
El Dorado Hills- North

DISCLAIMER:
This Depiction was compiled from unverified public and private sources and is illustrative only. No presentation is made as to the accuracy of this information. Parcel boundaries are particularly unreliable. Users make use of this depiction at their own risk.

NOTES:
OCTOBER 2016 - DRAFT
Map Prepared By: Chao Yang
Project: ADA Transition Plan
El Dorado County Transportation Division

Legend

- Existing Curb Ramp
- Curb Ramp Needed
- #### Existing Curb Ramp ID Number
- NR## Curb Ramp Needed ID Number (NR=No Ramp)

Priority Listing (P1-P8)

- P1: Known Frequented Routes of Disabled Citizens
- P2: Near Heavily Used Public Transit Stops
- P3: Near Essential Public Facilities
- P4: Near Major Commercial Centers
- P5: Along Major Arterials
- P6: Along Transit Routes
- P7: Near Neighborhood Commercial Development
- P8: Residential Neighborhoods
- Parks
- Fire Station
- Schools, Libraries, and other Public Facilities
- Commercial Centers
- County Maintained Roadways
- Lakes
- County Boundary Line
- City

0 0.05 0.1 0.2 0.3 0.4 Miles

Map displayed in State Plan Coordinate System
(NAD 1983 California Zone 2, feet)

N

PRELIMINARY CURB RAMP DATA
El Dorado Hills- White Rock Rd

DISCLAIMER:
This Depiction was compiled from unverified public and private sources and is illustrative only. No presentation is made as to the accuracy of this information. Parcel boundaries are particularly unreliable. Users make use of this depiction at their own risk.

NOTES:
OCTOBER 2016 - DRAFT
Map Prepared By: Chao Yang
Project: ADA Transition Plan
El Dorado County Transportation Division

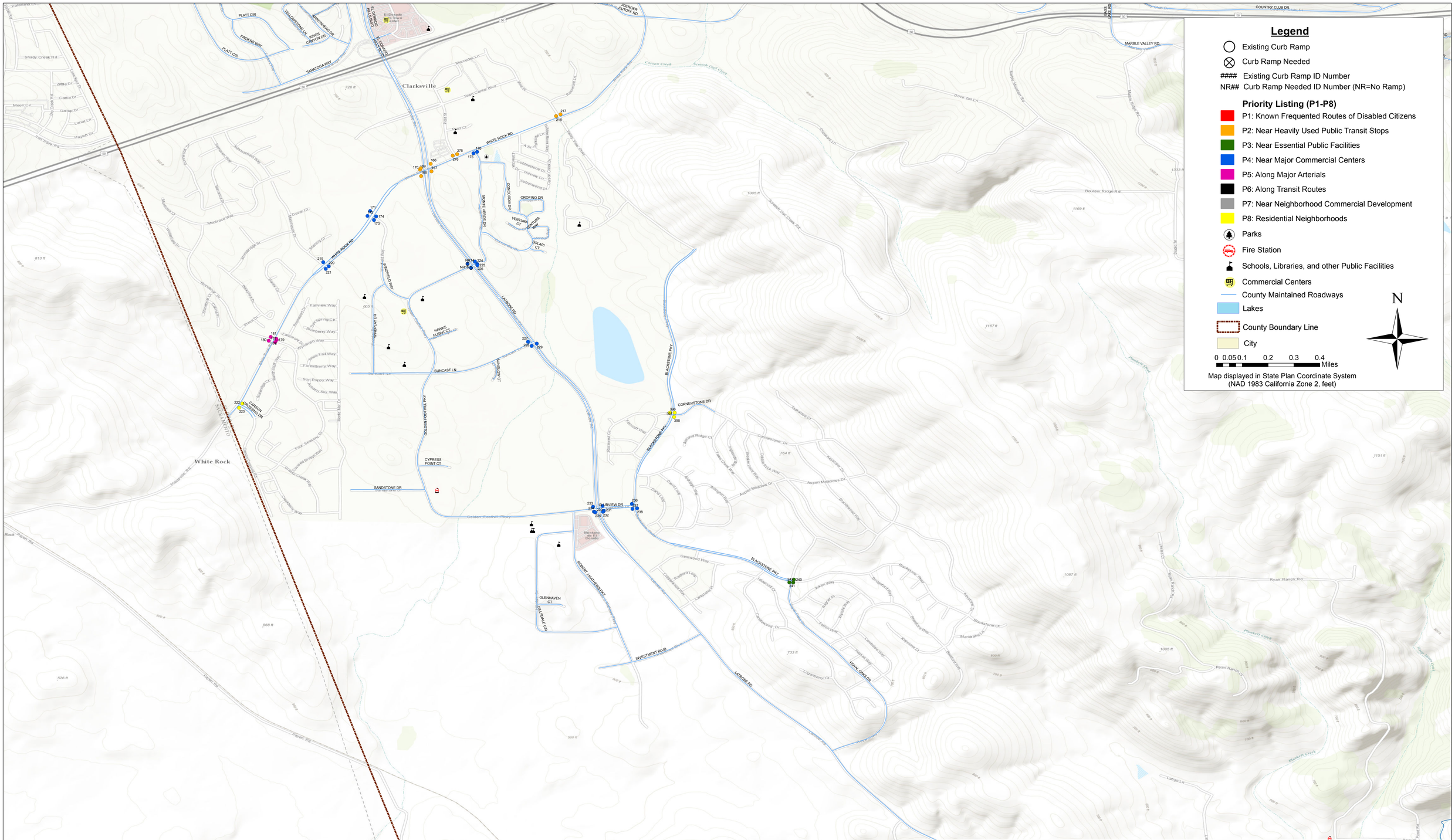

PRELIMINARY CURB RAMP DATA
El Dorado Hills- Latrobe

DISCLAIMER:
This Depiction was compiled from unverified public and private sources and is illustrative only. No presentation is made as to the accuracy of this information. Parcel boundaries are particularly unreliable. Users make use of this depiction at their own risk.

NOTES:
OCTOBER 2016 - DRAFT
Map Prepared By: Chao Yang
Project: ADA Transition Plan
El Dorado County Transportation Division

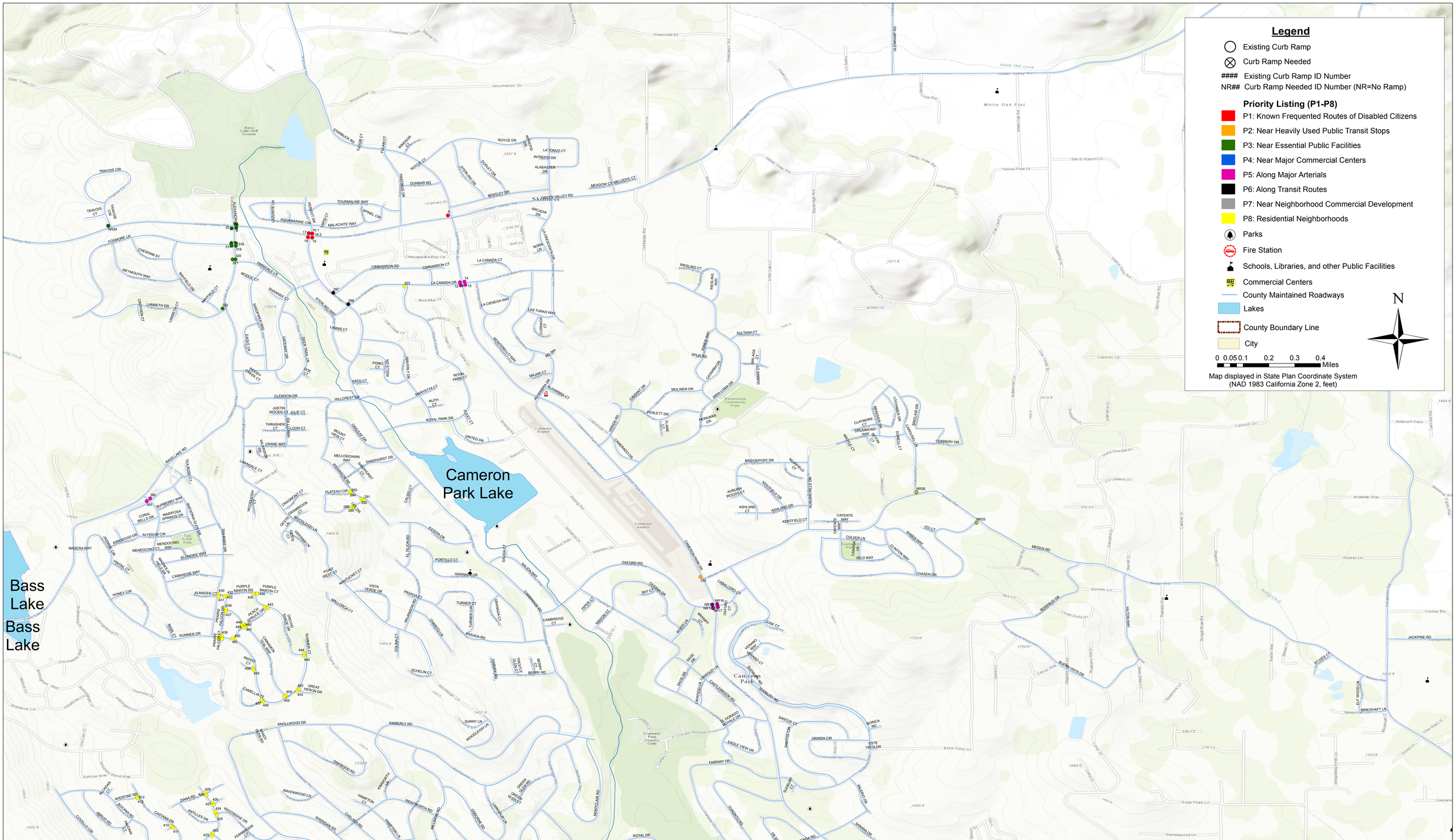

PRELIMINARY CURB RAMP DATA
Cameron Park- North

DISCLAIMER:
This Depiction was compiled from unverified public and private sources and is illustrative only. No presentation is made as to the accuracy of this information. Parcel boundaries are particularly unreliable. Users make use of this depiction at their own risk.

NOTES:
OCTOBER 2016 - DRAFT
Map Prepared By: Chao Yang
Project: ADA Transition Plan
El Dorado County Transportation Division

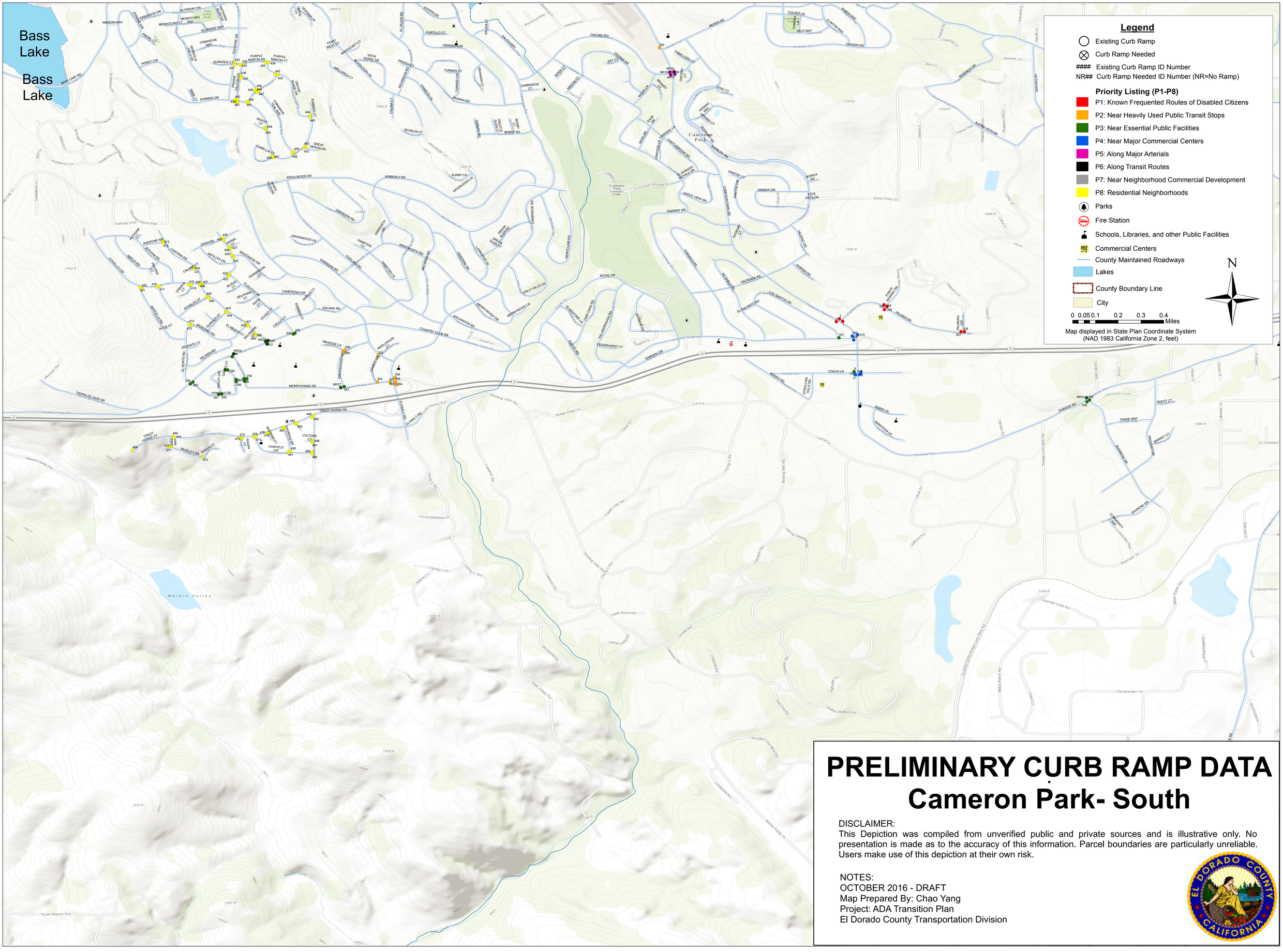

PRELIMINARY CURB RAMP DATA
Cameron Park- South

DISCLAIMER:
This Depiction was compiled from unverified public and private sources and is illustrative only. No presentation is made as to the accuracy of this information. Parcel boundaries are particularly unreliable. Users make use of this depiction at their own risk.

NOTES:
OCTOBER 2016 - DRAFT
Map Prepared By: Chao Yang
Project: ADA Transition Plan
El Dorado County Transportation Division

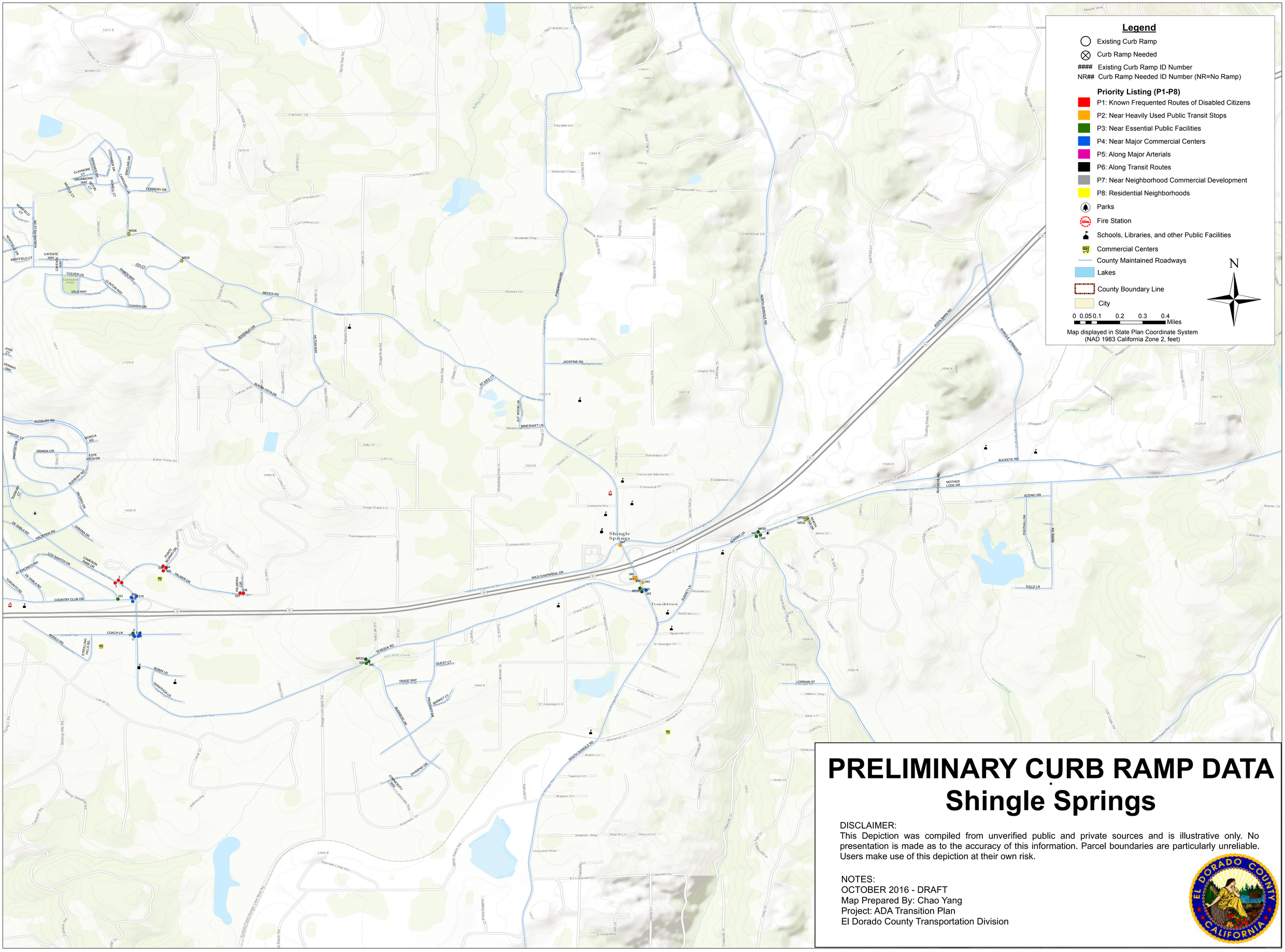

PRELIMINARY CURB RAMP DATA
Shingle Springs

DISCLAIMER:
This Depiction was compiled from unverified public and private sources and is illustrative only. No presentation is made as to the accuracy of this information. Parcel boundaries are particularly unreliable. Users make use of this depiction at their own risk.

NOTES:
OCTOBER 2016 - DRAFT
Map Prepared By: Chao Yang
Project: ADA Transition Plan
El Dorado County Transportation Division

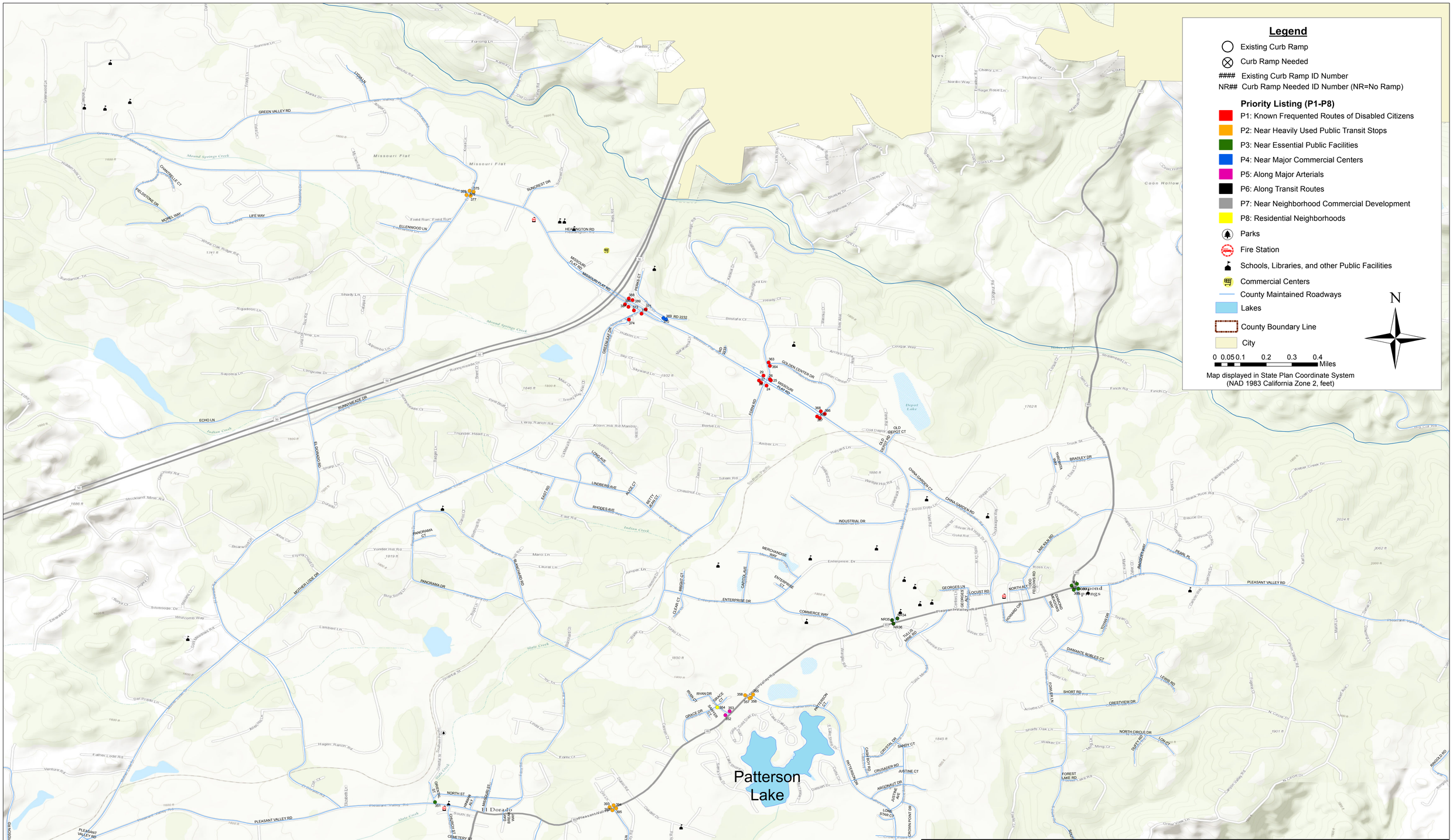

PRELIMINARY CURB RAMP DATA
Diamond Springs

DISCLAIMER:
This Depiction was compiled from unverified public and private sources and is illustrative only. No presentation is made as to the accuracy of this information. Parcel boundaries are particularly unreliable. Users make use of this depiction at their own risk.

NOTES:
OCTOBER 2016 - DRAFT
Map Prepared By: Chao Yang
Project: ADA Transition Plan
El Dorado County Transportation Division

PRELIMINARY CURB RAMP DATA
Placerville - Camino

DISCLAIMER:
This Depiction was compiled from unverified public and private sources and is illustrative only. No presentation is made as to the accuracy of this information. Parcel boundaries are particularly unreliable. Users make use of this depiction at their own risk.

NOTES:
OCTOBER 2016 - DRAFT
Map Prepared By: Chao Yang
Project: ADA Transition Plan
El Dorado County Transportation Division

Legend

- Existing Curb Ramp
- Curb Ramp Needed
- #### Existing Curb Ramp ID Number
- NR## Curb Ramp Needed ID Number (NR=No Ramp)

Priority Listing (P1-P8)

- P1: Known Frequented Routes of Disabled Citizens
- P2: Near Heavily Used Public Transit Stops
- P3: Near Essential Public Facilities
- P4: Near Major Commercial Centers
- P5: Along Major Arterials
- P6: Along Transit Routes
- P7: Near Neighborhood Commercial Development
- P8: Residential Neighborhoods
- Parks
- Fire Station
- Schools, Libraries, and other Public Facilities
- Commercial Centers
- County Maintained Roadways
- Lakes
- County Boundary Line
- City

0 0.05 0.1 0.2 0.3 0.4 Miles

Map displayed in State Plan Coordinate System
(NAD 1983 California Zone 2, feet)

N

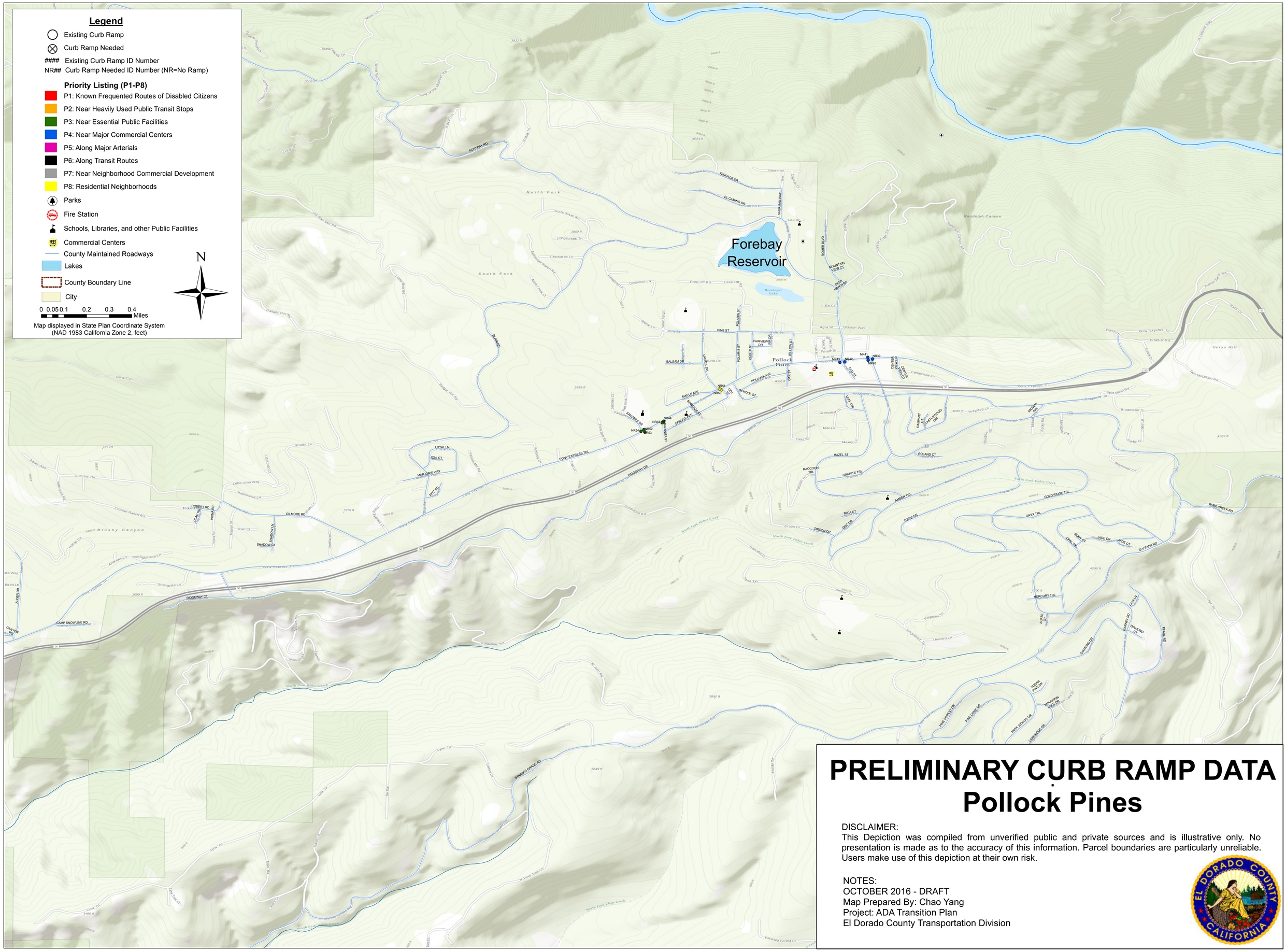

PRELIMINARY CURB RAMP DATA
Pollock Pines

DISCLAIMER:
This Depiction was compiled from unverified public and private sources and is illustrative only. No presentation is made as to the accuracy of this information. Parcel boundaries are particularly unreliable. Users make use of this depiction at their own risk.

NOTES:
OCTOBER 2016 - DRAFT
Map Prepared By: Chao Yang
Project: ADA Transition Plan
El Dorado County Transportation Division

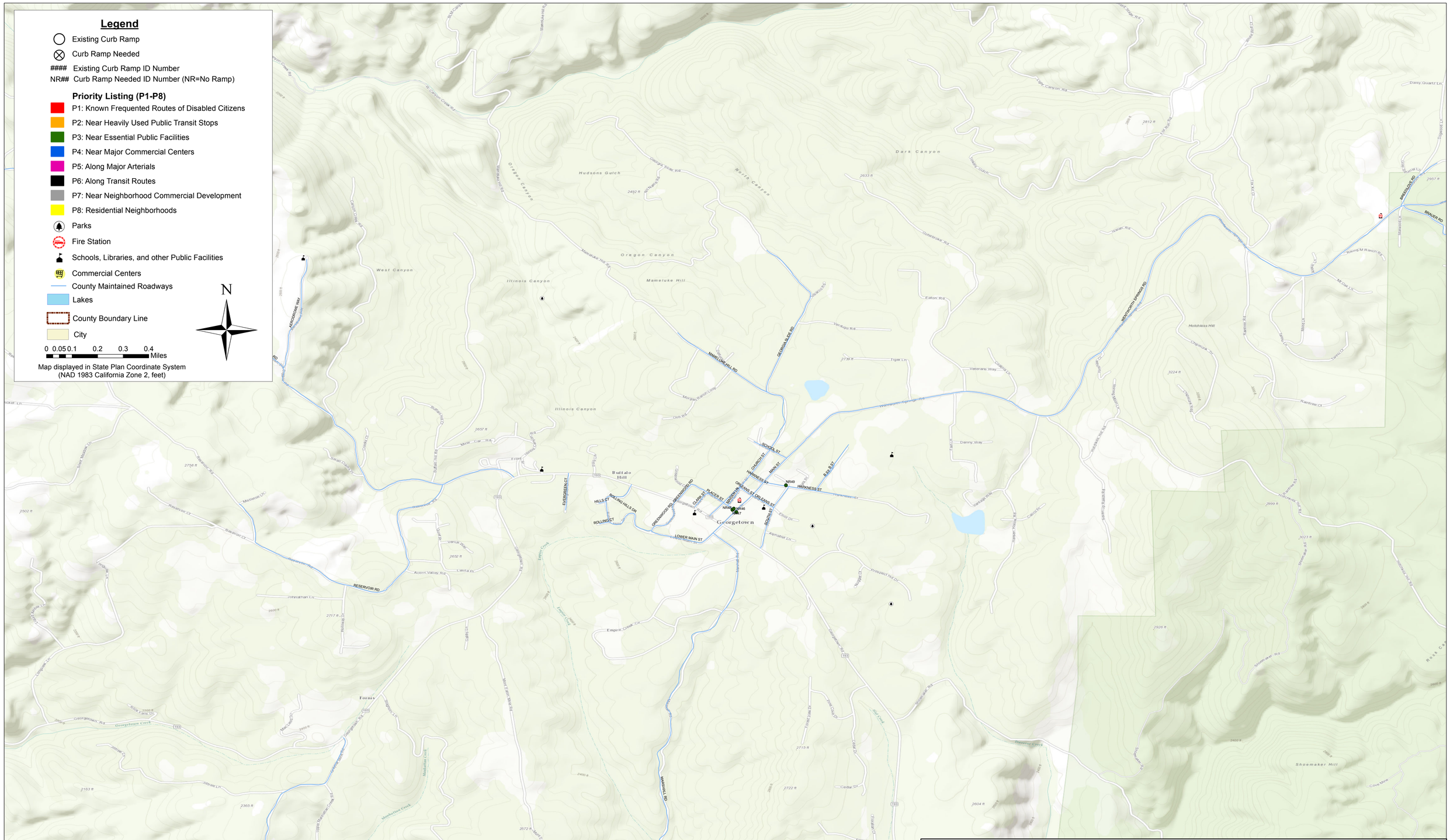

PRELIMINARY CURB RAMP DATA
Georgetown

DISCLAIMER:
This Depiction was compiled from unverified public and private sources and is illustrative only. No presentation is made as to the accuracy of this information. Parcel boundaries are particularly unreliable. Users make use of this depiction at their own risk.

NOTES:
OCTOBER 2016 - DRAFT
Map Prepared By: Chao Yang
Project: ADA Transition Plan
El Dorado County Transportation Division